Infrastructure

StreetApp.SIGNS

Solution for managing traffic signs

Maintain good value

Would you like to maintain traffic signs efficiently?

Have you lost track of the current state of the traffic signs?

Would you like to avoid a traffic sign jungle and thus increase road safety?

Our solution StreetApp.SIGNS supports you in the processes of planning, construction and maintenance of traffic signs!

Manage current and future administrative tasks

- Legally conformant construction and maintenance of traffic signs (also suitable for double-entry bookkeeping)
- Mobile acquisition possible
- Up-to-date overview of the state of infrastructure
- Perfect basis for traffic planning
- Substantial cost savings
- Increase of traffic safety and legal conformity
- Interfaces for easy and fast import & export

Map view of signs

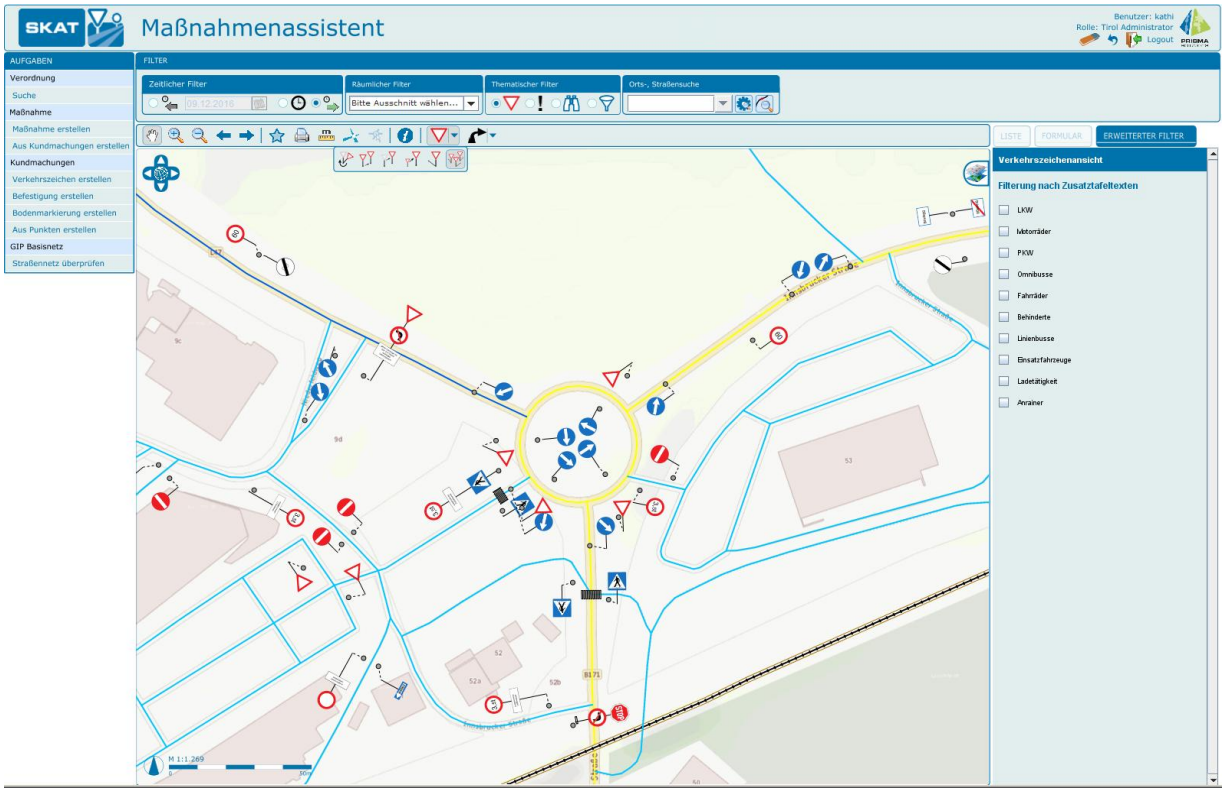

Step-by step

Have stock and state in view

With little resources, you get a good overview of the location, condition and maintenance measures of the transport infrastructure.

1. Show traffic signs on a map

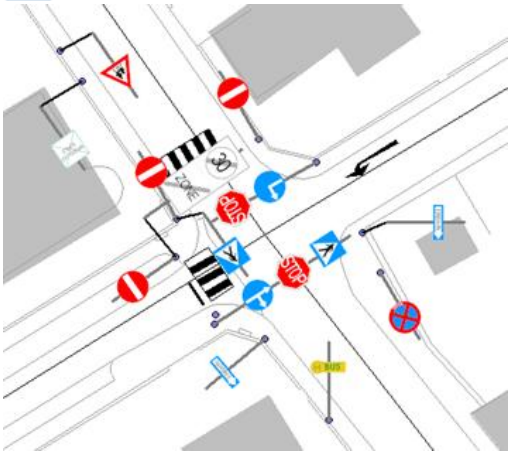

- Import/export possible

2. Plan future locations

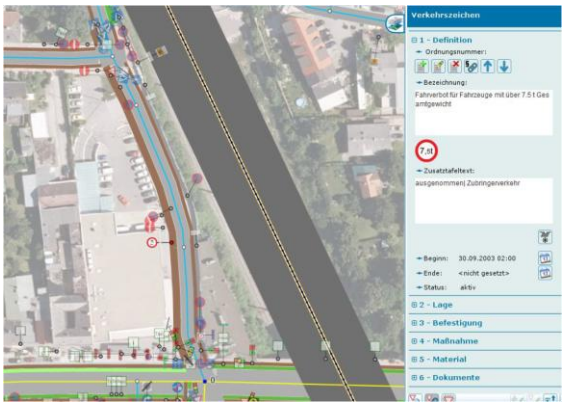

- Simple statistics
- Cartography (print map as pdf)
- Setting filters

3. Mobile entry & update

- Exact position, orientation and condition
- Allocate images & documents

4. Create announcement
for TrafficApp.REGULATIONS

In case of bad administration & maintenance

→ Growing sign-jungle
→ Unnecessary and wrong announcements
→ Illegally installed traffic signs

In case of optimal administration & maintenance

→ Liveable & safe street area
→ Ensured quality
→ State-of-the-art administration of announcements
→ Legal conformity

Your benefits

- Increase in traffic and legal safety
- Low time and personnel expenditur
- Neat and tidy traffic signs
- Avoidance of “traffic sign jungle“
- Upgrading the cityscape
- Reduced workload through standardized processes
- A comprehensive overview of current, planned and historical traffic regulations
- Quickly provide information for other authorities or road users

Application area

From planning to extensive coordination

The software is ideally suited for public traffic management to plan and manage infrastructure.

Extensions:

- StreetApp.LIFE (PavementManagementSystem PMS, incl. statistics, algorithms, recommendations & derivations)